

ParentView

ParentView gives you direct access to the status of your child's bus. Whether deciding the best time to meet at the stop, or seeking detailed delay notifications, ParentView gives you the information you need to plan your day and stay connected.



INSTANT DISTRICT NOTIFICATIONS



PARENT SUPPORT



KNOW WHERE THE BUS IS



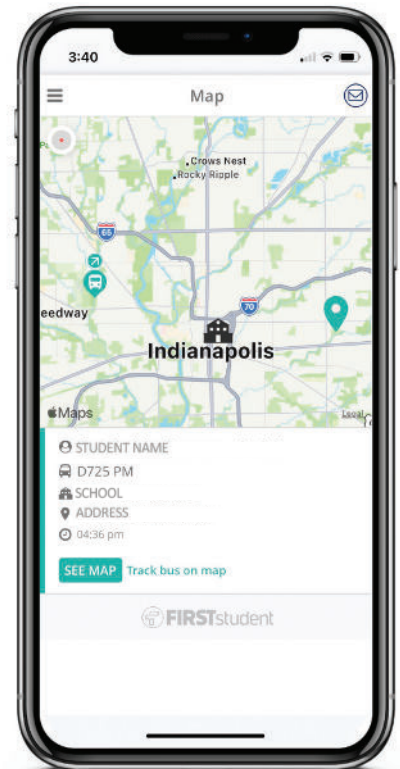
DISTANCE NOTIFICATIONS



VIEW TRACKING STATUS

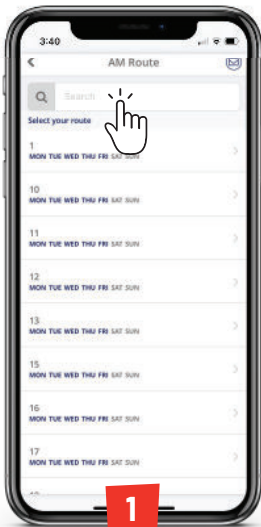


MULTIPLE KIDS - ONE APP



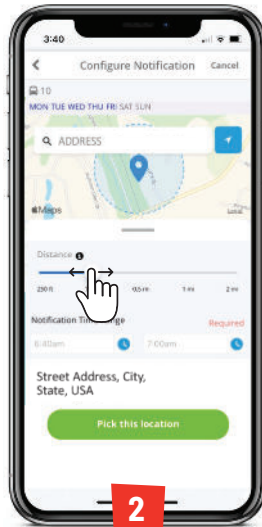
How it works

ParentView tracks the bus on the map and allows you to set up a customizable geofence around your pick-up/drop-off location, so you can be alerted when the bus is close. Getting started with FirstView is simple. First download the app from Google Play or the App Store, register for an account, and enter the required code(s). To start tracking:



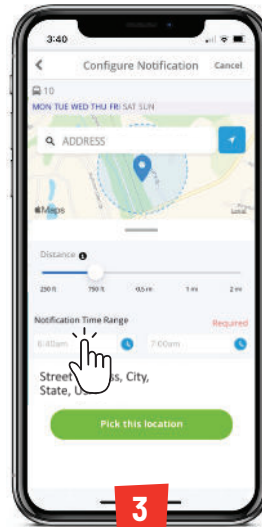
1

Choose Your Student's Route



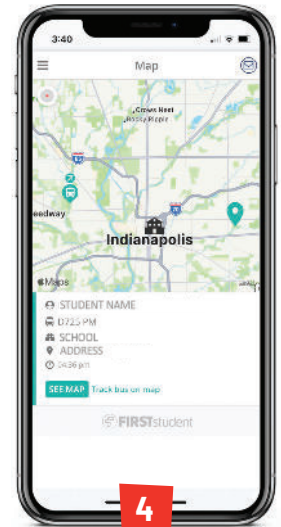
2

Drop a Pin and Set Up the Geofence



3

Set Up Alert Notification Hours



4

Track the Bus and Receive Alerts

NOTE: Many of our systems and tools integrate heavily with data gathered from your District, allowing us to provide accurate reporting and a customized approach. Because these systems rely on unique information about your students and routes, they will not be fully functional on day one. FirstView typically requires one to three months to integrate and sort your data effectively.

